



Directions to Coetzenburg Sports Centre

GPS Coordinates

(Same location in 3 different formats. Choose the format that matches your GPS)

Format 1: 33°56'23.0"S 18°52'14.6"E

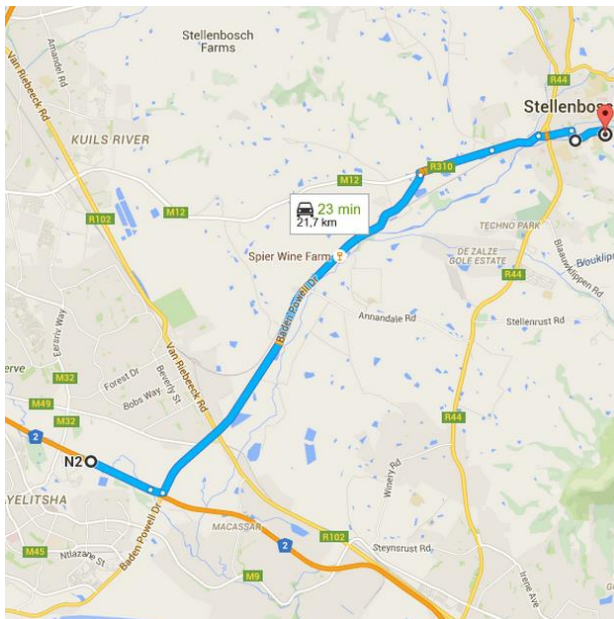
Format 2: -33.939722, 18.870722

Format 3: S 33 56.383 E 18 52.243

Google Maps

<https://goo.gl/maps/VpURWLquwZ92>

Directions from N2



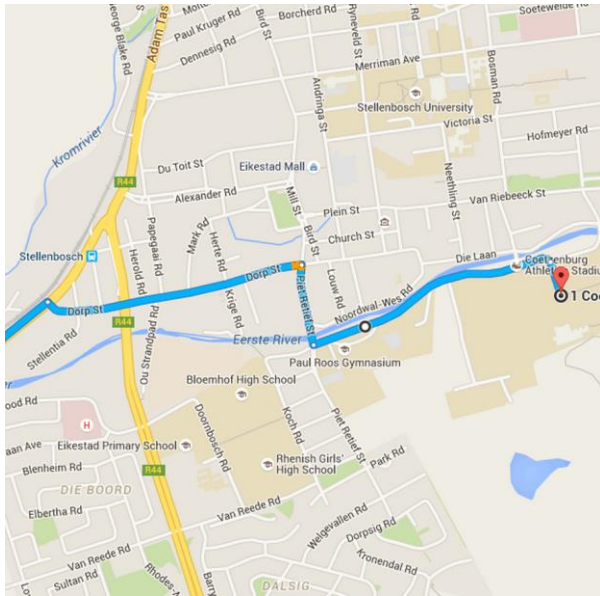
N2

Macassar, Cape Town, 7784

Take Baden Powell Dr to Dorp St in Stellenbosch

17 min (19.1 km)

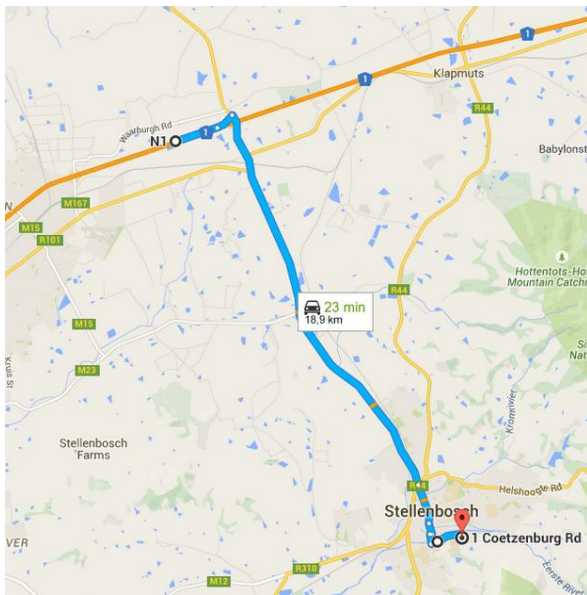
- ↑ 1. Head southeast on N2 2.0 km
- ↘ 2. Take exit 33 for Baden Powell Drive toward R310/Stellenbosch/Macassar 400 m
- ↙ 3. Turn left onto Baden Powell Dr 12.8 km
- ↗ 4. Turn right onto Polkadraai Rd/R310 2.4 km
Continue to follow R310
- ↑ 5. Continue onto Adam Tas Rd 1.5 km



Continue on Dorp St to your destination

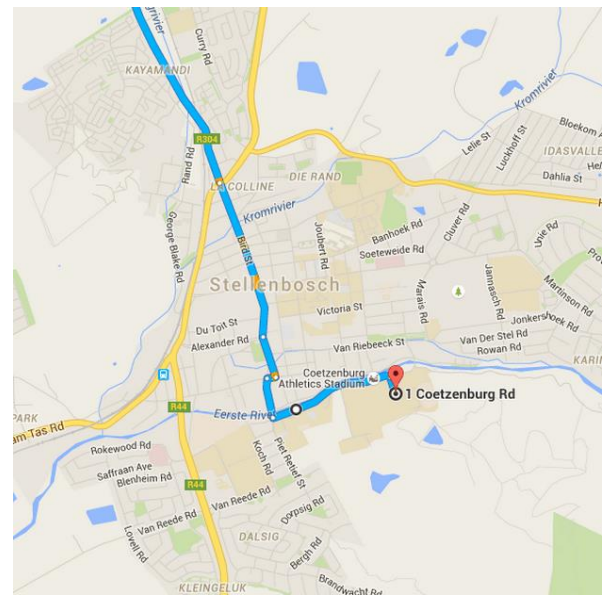
- 7 min (2.5 km)
- ➔ 6. Turn right onto Dorp St
- ➔ 7. Turn right onto Piet Retief St
- 📍 8. At the roundabout, take the 1st exit
- ➔ 9. Slight right at Coetzenburg Rd

Directions from N1



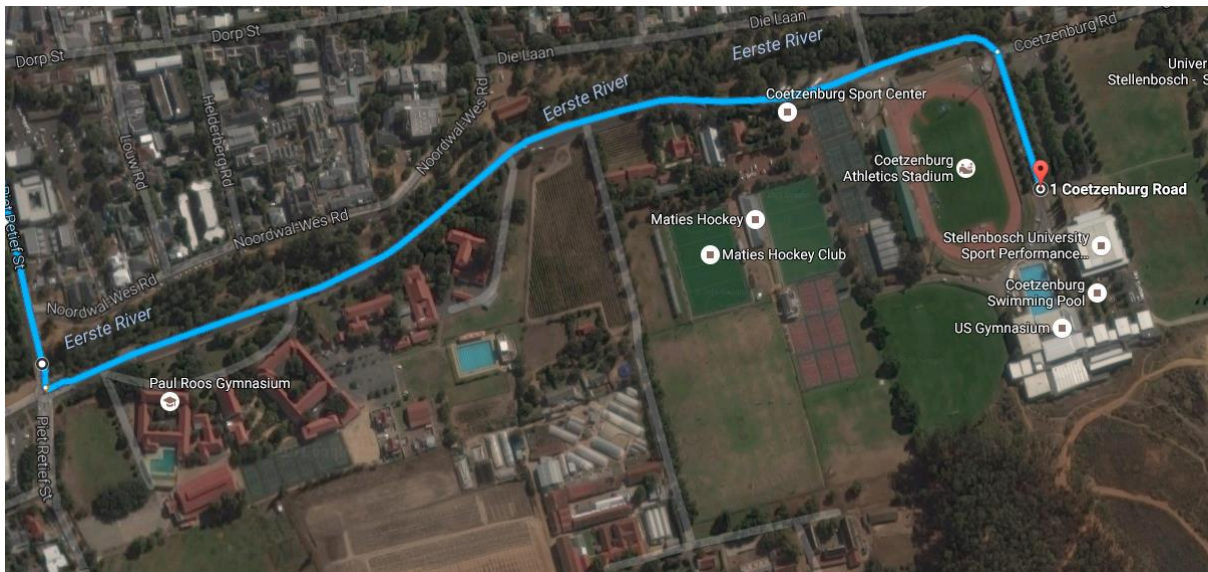
Take R304 to Bird St in Stellenbosch

- 15 min (15.7 km)
- ↑ 1. Head east on N1
- ➔ 2. Take exit 39 for R304 toward Stellenbosch/Klippeuwel
- ➔ 3. Turn right onto R304



Continue on Bird St to your destination

- 9 min (3.2 km)
- ↑ 4. Continue onto Bird St
- 📍 5. At the roundabout, take the 1st exit and stay on Bird St
 - 📍 Go through 1 roundabout
- ➔ 6. Turn right onto Dorp St
- ➔ 7. Turn left at the 1st cross street onto Piet Retief St
- 📍 8. At the roundabout, take the 1st exit
- ➔ 9. Slight right at Coetzenburg Rd



Venue Layout



- General Parking
- VIP Parking – For VIP parking Disc Holders Only
- Entrance for those wearing competitor or spectators armbands only.
- Registrations and package collection. For those that have not yet registered or Instructors that have not received their packages
- Visitors Entrance: to purchase visitors armbands and for those that already have armbands

